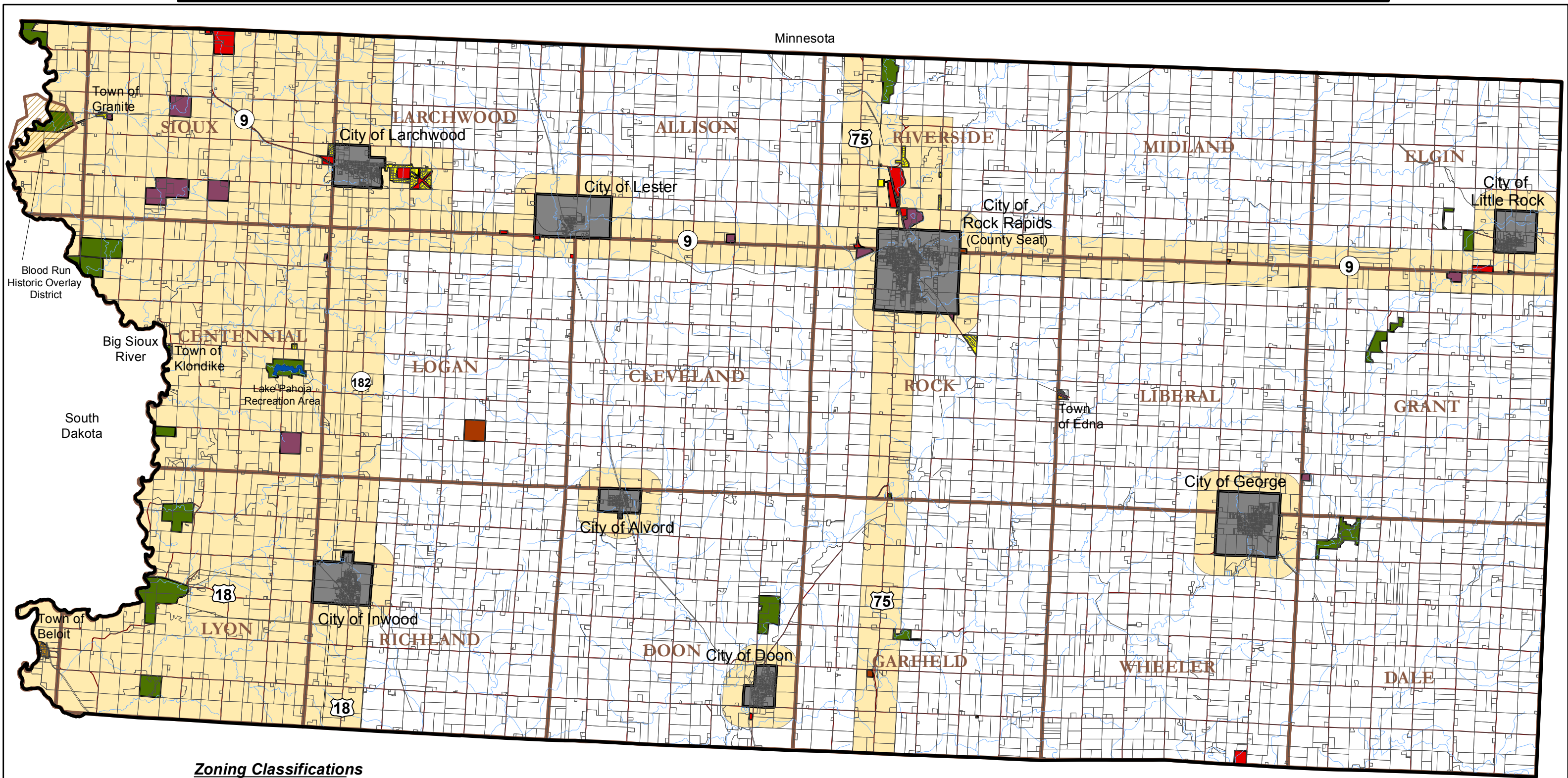
















Lyon County, Iowa Official Zoning Map




Zoning Classifications

	Agriculture (A-1)		Mobile Home Residential (R-3)
	Agriculture (A-2)		Highway Commercial (C-1)
	Conservation (A-3)		Rural Commercial (C-2)
	Rural Residential (R-1)		Light Industrial (I-1)
	Suburban Residential (R-2)		Heavy Industrial (I-2)

Legend

	City Limit
	Roadways
	Townships
	Rivers/Creeks

This map is not drawn to scale



Note: The boundaries of the Floodplain Overlay District (FPO) are not shown on this map. The Lyon County floodplain boundaries are shown on the FEMA flood maps for Lyon County, Iowa